

CHUCKINHO PRESENTS

NOW OMS12
COMPATIBLE



MANLY ACT ONE

VERSION 2.0



INTRODUCTION

WELCOME TO MANLY

Manly has always been billed as being only seven miles from Sydney but a thousand miles from care.

One big part of the whole Manly area are the golden beaches which stretch 30kms north to Palm Beach.

In creating this map I have tried to alter OMSI in such a way that it is transformed from what it was intended to be i.e. a German bus simulator, into something which replicates Australian conditions.

To aid in this process I have created over 1600 custom objects and 100 splines. Making these custom objects has taken me over a year as I have tried to replicate the reality of the environment around me. This has necessitated the taking of a whole heap of photos which I've stitched together to make the object textures. This has also led to the map being styled as "heavy". I make no apology for this. The aim of this project has been the faithfully reproduce local conditions, not make generic objects for use by others or create a German version of Australia.

I hope you enjoy driving it as I've enjoyed building it. I look forward to sharing more of my work with you in Manly ACTs TWO and THREE.

Warmest Regards,
CHUCKÍNHO
Map Maker

WARRANTY

This map is provided as is. It is not to be uploaded to any other server other than AussieX.

It may be altered for personal use, but may not be uploaded in an altered state. Objects may be used for other maps as long as credit is given.

If you have questions, PM me on AussieX for clarification. All logos and likenesses remain the property of the hard working folk of the Northern Beaches.



MANLY ACT ONE

LOCATIONS

Manly ACT ONE includes various seaside suburbs which you may be interested to know a wee bit about.

MANLY

This map includes various parts of Manly including:

MANLY WHARF (I36, E36, I39, I55, I59)

Tourism is a big part of Manly. Ferry Services operate from Circular Quay in Sydney to Manly Wharf from where tourists make the stroll across the Corso to Manly Beach. Therefore Manly Wharf is a major interchange between Ferry and Bus Services. The beach you see from Manly Wharf is Manly's Harbour Beach.



THE CORSO (I36, E36, I39)

The Corso is a pedestrian mall which connects the Manly Wharf and Harbour Beach with a bunch of shops, pubs, restaurants and backpackers hostels and Manly Surf Beach.

MANLY BEACH (I36, E36, I39)

Known by various names, Manly Beach is where it is at. Whether it is hosting surf events or Royal visits, Manly Beach is a year round destination for all. You can learn to surf, or simply paddle your feet and enjoy some fish and chips for lunch. We don't generally do vinegar in these parts, it is Tartare sauce and maybe tomato sauce. Queenscliff, North Steyne and South Steyne are all part of Manly Beach.

BEACH FACTS

Remember that you always need to swim between the Red and Yellow flags on patrolled beaches. This is to ensure that you don't get caught in a rip and swept out to sea.

MANLY
ACT ONE

QUEENSLIFF (136, E36, 139)

Queenscliff clings to the cliff at the North of Manly Lagoon. It is filled with many residential red and beige brick unit blocks with scenic views of Manly to the South. Be careful on your descent of Greycliffe St.

FRESHWATER (136, E36, 139)

Formerly called Harbord, Freshwater is another seaside suburb with lots of unit blocks. The quaint Freshwater Village Shops are a nice area to chill on a summer's day.



CURL CURL (136, E36, 139, 159)

Curl Curl is divided into two parts North and South which are divided by Curl Curl Lagoon.

South Curl Curl is another seaside suburb which has an awesome beach.

The Rockpool is a must when the weather suits. Stewart House offers fantastic opportunities to school students who need a break from their circumstances.

North Curl Curl across the Lagoon features a number of sporting fields along Abbott Road where you can play all number of sports including Football, Rugby League, Rugby Union, Softball, Cricket, and Baseball. The quaint shops on Pitt Rd act as a prelude to the hike up and over Wingala hill on the 159 route.


MANLY
ACT ONE

NORTH MANLY (155, 159)

North Manly also features a mass of sporting fields at Nolans Reserve along Pittwater Rd which is the lifeblood of the beaches. You can of course head down to Giltinan's for some Tennis and Squash or across Kentwell Rd to the Bowling Club.

BROOKVALE (139, 155, 159)

Brookvale is the Light industrial centre of the Northern Beaches. There are various industrial factories and shops including the Hardware and General which operate a chain of shops along Winbourne Rd. Brookvale is also home to Brookvale Oval where the Manly-Warringah Sea Eagles Rugby League team play.



WARRINGAH MALL (139, 155, 159)

Warringah Mall is the Northern Beaches' major Shopping experience. It also acts as a major bus interchange as it is placed at the intersection of Pittwater Rd and Condamine St which carries routes towards the City of Sydney. Some routes stop "outside" the "Mall" on Pittwater Rd, whereas other routes actually head "inside" the Mall.

MANLY
ACT ONE

DEE WHY (136, E36, 155, 159)

Dee Why is the residential metropolis of the Northern Beaches. It is filled with unit blocks as well as a bunch of lowrise shops. That was until Dee Why Grand which has seen the suburb start to reach even higher upwards. Dee Why also has a great beach with a lot of alfresco dining.



COUNCIL AREAS

Manly ACT ONE encompasses parts of both Manly and Warringah Council areas.



Manly Council Street Sign



Warringah Council Street Sign

TRANSPORT AUTHORITY.

Bus Services within the Northern Beaches are operated by Sydney Buses (a New South Wales Government Service) and Forest Coach Lines which operates routes centred on the Forest area which is in the hinterland stretching from Warringah Mall to Chatswood primarily.

MANLY
ACT ONE

ROUTES

Manly ACT ONE includes the following routes

136 - Manly Wharf to Dee Why via Curl Curl (truncated)

A shortened version of the route from Manly Wharf to Chatswood. It heads along all beaches between Manly and Dee Why.

E36 - Manly Wharf to North Curl Curl EXPRESS

This new route has been designed to meet the ferries. To the Wharf in the morning and towards North Curl Curl in the afternoon. Recently extended to Abbott Rd near Manly High School.

139 - Manly Wharf to Warringah Mall via Freshwater and South Curl Curl

Connects Manly Wharf with the major shopping centre that is Warringah Mall via Queenscliff, Freshwater, Harbord Diggers, South Curl Curl and North Manly.

155 - Manly Wharf to Dee Why Shops via Warringah Mall (truncated)

A basic milk run along Pittwater Rd. It is the most direct route on the map. The 155 generally continues north all the way to Church Point, but not for now.

159 - Manly Wharf to Dee Why Grand via Wingala and Dee Why Beach.

It starts out as a milk run through North Manly along Pittwater Rd along the same route as the 155, but then heads through the industrial complexes for Brookvale before heading over Wingala Hill to Dee Why Beach and Dee Why Grand.

ROUTE MARKERS

Manly uses a variation on the supplied OMSI route markers



BUS MARKERS AND BUS STOPS



There are various types of bus stops around the Manly area including:



BITTE, LINKS FAHREN

In Australia, like most Commonwealth countries and like most of the world use to do, we drive on the Left hand side of the road. If you prefer driving on the right, find another map. If you insist on driving on the right, you are going to hit something very quickly. All street signs and guide signs are geared for driving on the left hand side of the road. We also use kilometres instead of imperial measurements.

MANLY
ACT ONE

PUBLIC HOLIDAYS

For those who paid a wee bit of geography in School, Germany and Australia are on opposite sides of the world meaning that the seasons are in opposite land. Therefore, our holidays are also the opposite. Instead of having a big break in July/August, we go for December/January.

Below is a list of Public Holidays in the game

	2014	2015	2016
New Year's Day	Wednesday, 01 January	Thursday, 01 January	Friday, 01 January
Australia Day	Monday, 27 January	Monday, 26 January	Tuesday, 26 January
Good Friday	Friday, 18 April	Friday, 03 April	Friday, 25 March
Easter Saturday	Saturday, 19 April	Saturday, 04 April	Saturday, 26 March
Easter Sunday	Sunday, 20 April	Sunday, 05 April	Sunday, 27 March
Easter Monday	Monday, 21 April	Monday, 6 April	Monday, 28 March
Anzac Day	Friday, 25 April	Saturday, 25 April	Monday, 25 April
Queen's Birthday	Monday, 09 June	Monday, 08 June	Monday, 13 June
Labour Day	Monday, 06 October	Monday, 05 October	Monday, 03 October
Christmas Day	Thursday, 25 December	Friday, 25 December	Sunday, 25 December
Boxing Day	Friday, 26 December	Saturday, 26 December	Monday, 06 October

School Holidays 2014-2016

	2014	2015	2016
Term 1	Tuesday, 28 January to Friday, 11 April	Tuesday, 27 January to Thursday, 02 April	Wednesday, 27 January to Friday, 08 April
Term 2	Monday, 28 April to Friday, 27 June	Monday, 20 April to Friday, 26 June	Tuesday, 26 April to Friday, 01 July
Term 3	Monday, 14 July to Friday, 19 September	Monday, 13 July to Friday, 18 September	Monday, 18 July to Friday, 23 September
Term 4	Tuesday, 07 October to Friday, 19 December	Tuesday, 06 October to Friday, 18 December	Monday, 10 October to Tuesday, 20 December

CHANGELOG

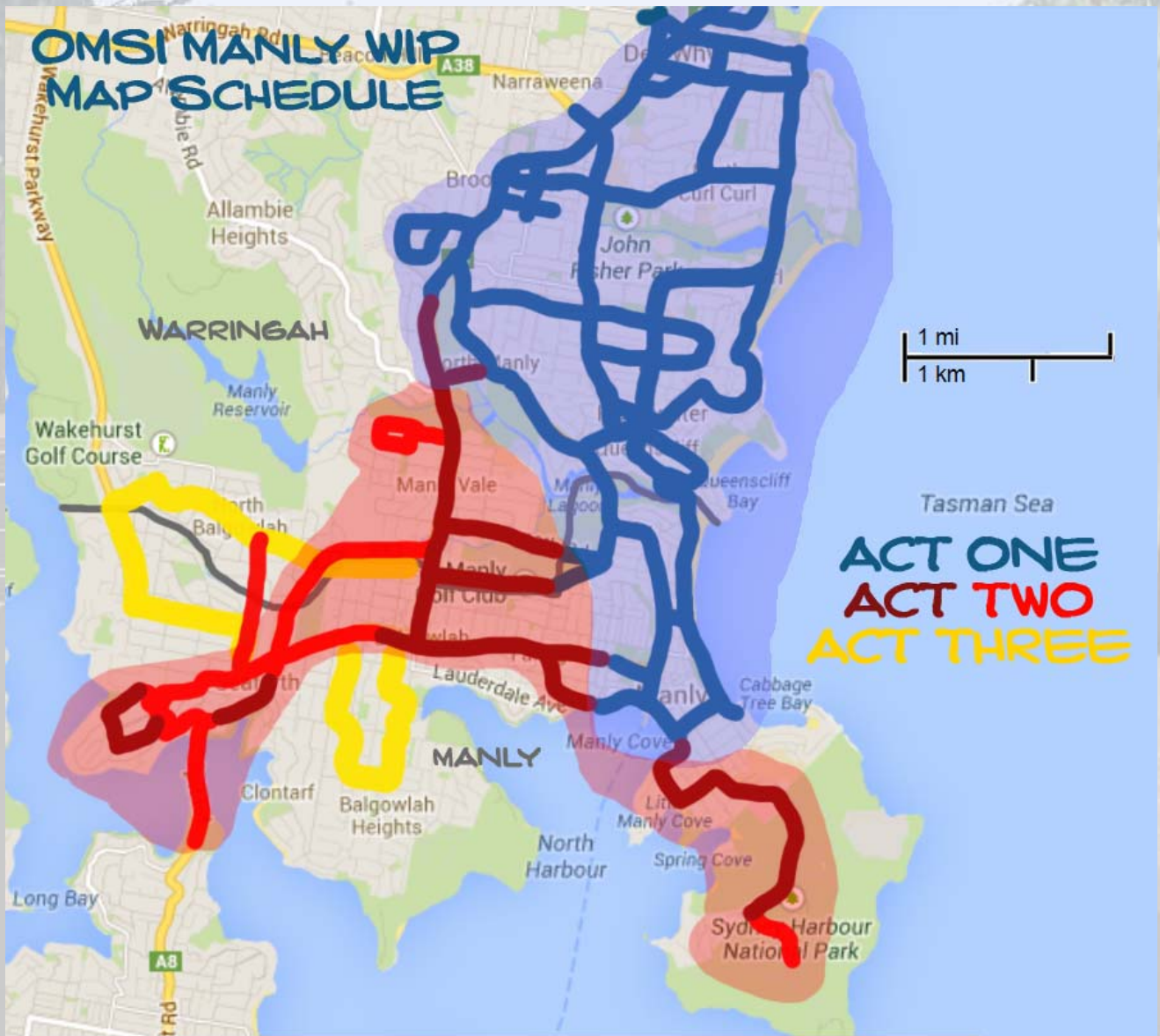
Version 2.0 Converted to OMSI2 – December 2014

MANLY
ACT ONE

ACT ONE MUD MAP

Below is a rough mud map. If you get lost, feel free to consult the actual route maps which can be found on 131500.info

Area covered by Manly ACT ONE and subsequent projects



ACT TWO is due to include 135, E35, E41, 143, 144 and 145 routes

ACT THREE is due to include 131, 132, E32 routes

MANLY ACT ONE

TECHNICAL INFORMATION MAP INSTALLATION

Decompress the two RAR files

-**Manly_Components_ActOne_v2_0** contains everything else, which includes the map, Vehicles, Splines, Fonts etc. (130 MB)

-**Manly_Sceneryobjects_ActOne_v1_1** contains all Scenery objects (572 MB)

Manually delete and overwrite any previous versions of the map.

CREDITS

This map would not be possible without either the support, advice or objects of the following OMSI users. I am blessed to be part of such a vibrant and giving community of users who have spent a whole bunch of time building stuff and then sharing it with others.

3dtransstudio

busfahrer Andi

Chrisrose1993

DarkGuardian10000

Esqui

folti

Jan Kiesewalter

Jokervation

Juls2008

Kamaz

Maikono

Martijn Coenen

MrDrive

MrJ

OhGaz

Ravitsec

Roadhog

ScenicCruiser

Seadler

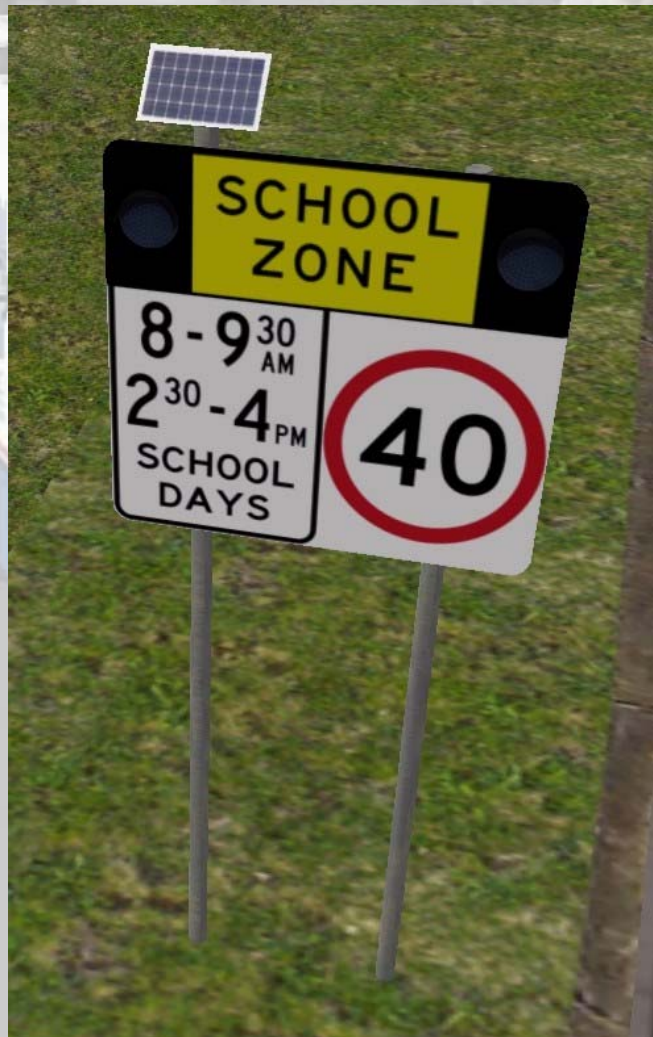
StevenFoster

Tony_A

Thiago

VKL

If I've forgotten anyone else I apologise most sincerely. Feel free to send me a PM on AussieX to rectify things.



MANLY
ACT ONE